


















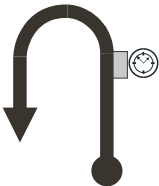


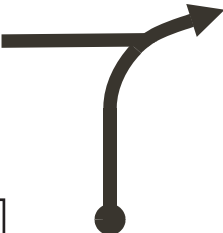


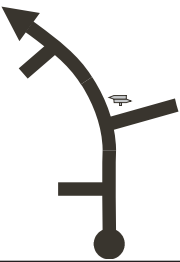
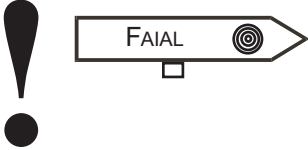
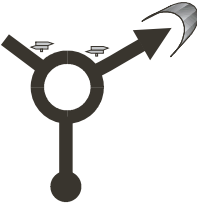


**CADERNO DE ITINERARIO ALTERNATIVO**

[100ahoramadeira.org](http://100ahoramadeira.org)

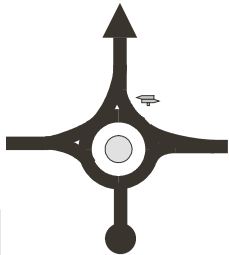




## SIMBOLOS

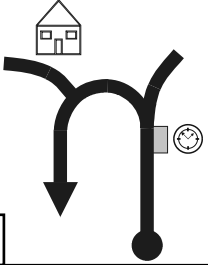




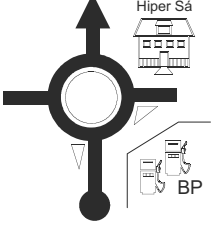




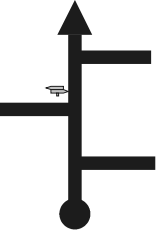


<div style="border: 1px solid black; padding: 2px; width: fit-content;">                 Special Stage Prova Especial <span style="float: right;">2</span>                  Vila da Calheta 1 <span style="float: right;">2.38 Km/h</span> </div> <p style="text-align: center;">IDENTIF. PROVA ESPECIAL</p>	 <p style="text-align: center;">PARQUE DE ASSISTÊNCIA</p>
<div style="border: 1px solid black; padding: 2px; width: fit-content;"> <span style="border: 1px solid black; border-radius: 50%; padding: 2px;">H</span> <span style="border: 1px solid black; padding: 2px; margin-left: 5px;">                     N 32°43'05"                      WO 16°47'59"                 </span> </div> <p style="text-align: center;">ZONA DE HELICOPTERO</p>	 <p style="text-align: center;">FIM DE PARQUE DE ASSISTÊNCIA</p>
<div style="border: 1px solid black; padding: 2px; width: fit-content;"> <span style="border: 1px solid black; padding: 2px; margin-left: 5px;">                     N 41° 12' 00"                      WO 8° 41' 21"                 </span> </div> <p style="text-align: center;">COORDENADAS GEOGRÁFICAS</p>	 <p style="text-align: center;">ZONA DE REABASTECIMENTO</p>
 <p style="text-align: center;">CONTROLO HORÁRIO</p>	 <p style="text-align: center;">FIM DE ZONA DE REABASTECIMENTO</p>
 <p style="text-align: center;">PARTIDA PROVA ESPECIAL</p>	 <p style="text-align: center;">AMBULÂNCIA</p>
 <p style="text-align: center;">FIM PROVA ESPECIAL</p>	 <p style="text-align: center;">PRONTO-SOCORRO</p>
 <p style="text-align: center;">PARAGEM FIM PROVA ESPECIAL</p>	 <p style="text-align: center;">BOMBEIROS</p>
 <p style="text-align: center;">POSTO RÁDIO / COMUNICAÇÃO</p>	 <p style="text-align: center;">ATENÇÃO / PERIGO</p>
 <p style="text-align: center;">TELEFONE</p>	 <p style="text-align: center;">MÉDICOS</p>

TC/CH 2E ESTRADA DO LOMBO GALEGO		DISTANCE/DISTÂNCIA	LEG/ETAPA	1	Pag/Pág
TC/CH 2F E.R. 219 - ILHA		8.97 Km	SECTION/SECÇÃO	2	A1
<b>ITINERÁRIO ALTERNATIVO</b>		AVERAGE/MÉDIA	TIME ALLOWED/TEMPO	34 MIN	
Distância/Distance		Direction/Direcção	Information/Informação		Dist. to go Dist. Regr.
Total	Parcial				
0.00	0.00	 <b>1</b>	ESTRADA DO LOMBO GALEGO  		<b>34 MIN</b> <b>8.97</b>
0.13	0.13	 <b>2</b>	ESTRADA DO LOMBO GALEGO  E.R. 101 E.R. 101		<b>8.84</b>
0.74	0.61	 <b>3</b>			<b>8.23</b>
1.24	0.50	 <b>4</b>	E.R. 101 		<b>7.73</b>
1.34	0.10	 <b>5</b>	E.R. 101  		<b>7.63</b>



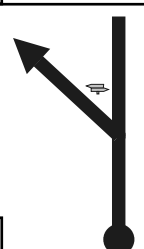


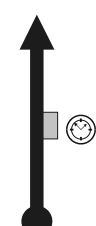

RAI DO FAIAL

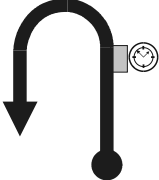


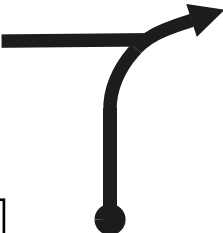


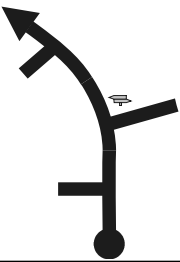




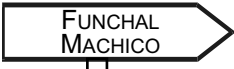

TC/CH 2E ESTRADA DO LOMBO GALEGO		DISTANCE/DISTÂNCIA	LEG/ETAPA	Pag/Pág
TC/CH 2F E.R. 219 - ILHA		8.97	1	A2
<b>ITINERÁRIO ALTERNATIVO</b>		AVERAGE/MÉDIA	SECTION/SECÇÃO	
		15.8 KM/H	2	
			TIME ALLOWED/TEMPO	34 MIN
Distância/Distance		Direction/Direcção	Information/Informação	Dist. to go Dist. Regr.
Total	Parcial			
	4.25		 <p>E.R. 101 (VIA EXPRESSO)</p> 	3.38
5.59	<b>6</b>			

CONTINUA A PARTIR DA  
**PÁGINA 13, DESENHO 13**  
DO ROAD BOOK PRINCIPAL

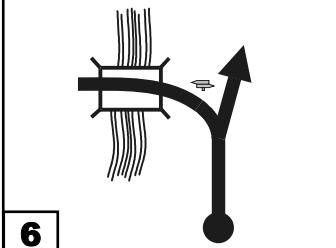

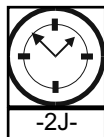
TC/CH 2G-E.R. 219 - ILHA (SANTANA)		DISTANCE/DISTÂNCIA		LEG/ETAPA		Pag/Pág	
TC/CH 2H-ESTRADA DO LOMBO GALEGO		8.99 Km		SECTION/SECÇÃO		A3	
<b>ITINERÁRIO ALTERNATIVO</b>				AVERAGE/MÉDIA		TIME ALLOWED/TEMPO	
				15.4 Km/H		35 MIN	
Distância/Distance		DIRECTION/DIRECÇÃO		INFORMATION/INFORMAÇÃO		Dist. to go Dist. Repr.	
Total	Parcial						
0.00	0.00			E.R. 219  		<b>35 MIN</b> <b>8.99</b>	
0.26	0.26			E.R. 219 		<b>8.73</b>	
3.40	3.14			V.E. 1 V.E. 1		<b>5.59</b>	
7.61	4.21			  		<b>1.38</b>	
7.77	0.16			 		<b>1.22</b>	

RALI DO FAIAL

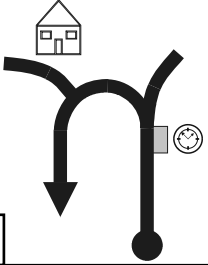


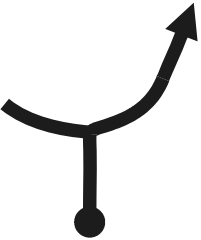

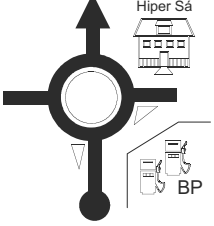




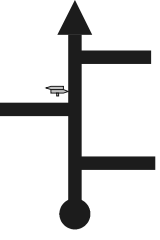


TC/CH 2G-E.R. 219 - ILHA (SANTANA)		DISTANCE/DISTÂNCIA		LEG/ETAPA	Pag/Pág
TC/CH 2H-ESTRADA DO LOMBO GALEGO		8.99 KM		SECTION/SECÇÃO	A4
<b>ITINERÁRIO ALTERNATIVO</b>			AVERAGE/MÉDIA	TIME ALLOWED/TEMPO	
			15.4 KM/H	35 MIN	
Distância/Distance		DIRECTION/DIRECÇÃO	Asphalt/Pavé	INFORMATION/INFORMAÇÃO	Dist. to go Dist. Regr.
Total	Parcial				
1.60	0.56			E.R. 213   ESCOLA	0.66
2.20	0.60			E.R. 213    ESTRADA DO LOMBO GALEGO	0.60
2.26	0.06			ESTRADA DO LOMBO GALEGO  N 32°47'01" W 016°51'25" -2H-	0.00
<p>CONTINUA A PARTIR DA</p> <p><b><u>PÁGINA 19, DESENHO 1</u></b></p> <p>DO ROAD BOOK PRINCIPAL</p>					

TC/CH 2I ESTRADA DO LOMBO GALEGO		DISTANCE/DISTÂNCIA	LEG/ETAPA	1	Pag/Pág
TC/CH 2J REAGRUPAMENTO IN		1.80 Km	SECTION/SECÇÃO	2	A5
ITINERÁRIO ALTERNATIVO		AVERAGE/MÉDIA	TIME ALLOWED/TEMPO	20 Min	
Distância/Distance		Direction/Direcção	Information/Informação	Dist. to go Dist. Regr.	
Total	Parcial				
0.00	0.00	 <b>1</b>	ESTRADA DO LOMBO GALEGO  	20 Min	1.80
0.13	0.13	 <b>2</b>	ESTRADA DO LOMBO GALEGO  E.R. 101 E.R. 101	1.67	
0.74	0.61	 <b>3</b>	E.R. 101	1.06	
1.24	0.50	 <b>4</b>	 	0.56	
1.34	0.10	 <b>5</b>	 E.R. 101  	0.46	



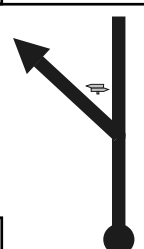


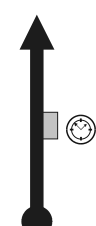

RAI DO FAIAL

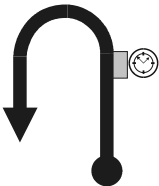


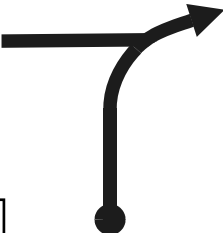


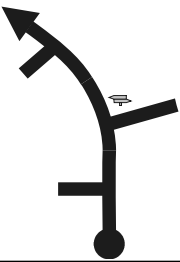

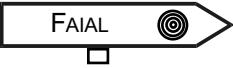
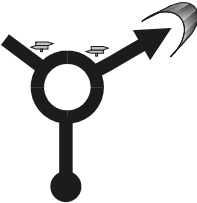


TC/CH 2I ESTRADA DO LOMBO GALEGO		DISTANCE/DISTÂNCIA		LEG/ETAPA	1	Pag/Pág
TC/CH 2J REAGRUPAMENTO IN		1.80		SECTION/SECÇÃO	2	A6
<b>ITINERÁRIO ALTERNATIVO</b>			AVERAGE/MÉDIA	TIME ALLOWED/TEMPO		20 MIN
		5.4 KM/H				
Distância/Distance		Direction/Direcção		Information/Informação		Dist. to go
Total/Parcial						Dist. Regr.
	0.34			V.E. 1 		0.12
1.68		6	ARRUAMENTO DE ACESSO À ZONA BALNEAR			
	0.12			ARRUAMENTO DA RIBEIRA DO FAIAL 		0.00
1.80		7	ESTACIONAMENTO DA RIB <sup>a</sup> DO FAIAL REAGRUPAMENTO (ENTRADA)			
<b>ESTACIONAMENTO DA RIBEIRA DO FAIAL A</b>						
<b>REAGRUPAMENTO</b> <b>(MÁX 60 MIN)</b>						
CONTINUA A PARTIR DA <b><u>PÁGINA 22. DESENHO 1</u></b> DO ROAD BOOK PRINCIPAL						



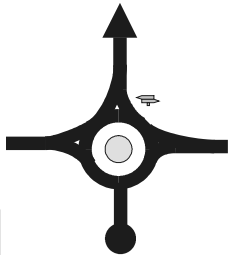


TC/CH 3E-E.R. 219 - ILHA (SANTANA)		DISTANCE/DISTÂNCIA		LEG/ETAPA		Pag/Pág	
TC/CH 3F-ESTRADA DO LOMBO GALEGO		8.99 Km		SECTION/SECÇÃO		A7	
<b>ITINERÁRIO ALTERNATIVO</b>				AVERAGE/MÉDIA		TIME ALLOWED/TEMPO	
				15.4 Km/h		35 Min	
Distância/Distance		DIRECTION/DIRECÇÃO		INFORMATION/INFORMAÇÃO		Dist. to go Dist. Repr.	
Total	Parcial						
0.00	0.00			E.R. 219  		<b>35 Min</b> <b>8.99</b>	
0.26	0.26			E.R. 219 		<b>8.73</b>	
3.40	3.14			V.E. 1 V.E. 1		<b>5.59</b>	
7.61	4.21			  		<b>1.38</b>	
7.77	0.16			 		<b>1.22</b>	

RALI DO FAIAL

TC/CH 3E-E.R. 219 - ILHA (SANTANA)		DISTANCE/DISTÂNCIA		LEG/ETAPA	Pag/Pág
TC/CH 3F-ESTRADA DO LOMBO GALEGO		8.99 KM		SECTION/SECÇÃO	A8
<b>ITINERÁRIO ALTERNATIVO</b>			AVERAGE/MÉDIA	TIME ALLOWED/TEMPO	
			15.4 KM/H	35 MIN	
Distância/Distance		DIRECTION/DIRECÇÃO	Asphalt/Pavé	INFORMATION/INFORMAÇÃO	Dist. to go Dist. Regr.
Total	Parcial				
1.60	0.56			E.R. 213   ESCOLA	0.66
2.20	0.60			E.R. 213     ESTRADA DO LOMBO GALEGO	0.60
2.26	0.06			ESTRADA DO LOMBO GALEGO   <div style="border: 1px solid black; padding: 2px; display: inline-block;"> N 32°47'01"  W 016°51'25" </div>  -3F-	0.00
CONTINUA A PARTIR DA  <b><u>PÁGINA 29, DESENHO 1</u></b>  DO ROAD BOOK PRINCIPAL					

TC/CH 3G ESTRADA DO LOMBO GALEGO		DISTANCE/DISTÂNCIA	LEG/ETAPA	1	Pag/Pág
TC/CH 3H E.R. 219 - ILHA		8.97 Km	SECTION/SECÇÃO	3	A9
ITINERÁRIO ALTERNATIVO		AVERAGE/MÉDIA	TIME ALLOWED/TEMPO	34 MIN	
Distância/Distance		Direction/Direcção	Information/Informação		Dist. to go Dist. Regr.
Total	Parcial				
0.00	0.00	 <b>1</b>	ESTRADA DO LOMBO GALEGO  		<b>34 MIN</b> <b>8.97</b>
0.13	0.13	 <b>2</b>	ESTRADA DO LOMBO GALEGO  E.R. 101 E.R. 101		<b>8.84</b>
0.74	0.61	 <b>3</b>	E.R. 101		<b>8.23</b>
1.24	0.50	 <b>4</b>	 		<b>7.73</b>
1.34	0.10	 <b>5</b>	E.R. 101  		<b>7.63</b>

RAI DO FAIAL

TC/CH 3G ESTRADA DO LOMBO GALEGO		DISTANCE/DISTÂNCIA	LEG/ETAPA	Pag/Pág
TC/CH 3H E.R. 219 - ILHA		8.97	1	A10
<b>ITINERÁRIO ALTERNATIVO</b>		AVERAGE/MÉDIA	SECTION/SECÇÃO	
		15.8 KM/H	3	
			TIME ALLOWED/TEMPO	34 MIN
Distância/Distance		Direction/Direcção	Information/Informação	Dist. to go Dist. Regr.
Total	Parcial			
	4.25		<p>E.R. 101 (VIA EXPRESSO)</p>   <p>E.R. 101</p>	3.38
5.59				

CONTINUA A PARTIR DA  
**PÁGINA 31, DESENHO 13**  
DO ROAD BOOK PRINCIPAL

TC/CH 3I-E.R. 219 - ILHA (SANTANA)		DISTANCE/DISTÂNCIA		LEG/ETAPA		Pag/Pág	
TC/CH 3J-REAGRUPAMENTO (IN)		8.07 Km		SECTION/SECÇÃO		A11	
<b>ITINERÁRIO ALTERNATIVO</b>				AVERAGE/MÉDIA		TIME ALLOWED/TEMPO	
				14.2 Km/h		34 Min	
Distância/Distance		DIRECTION/DIRECÇÃO		INFORMATION/INFORMAÇÃO		Dist. to go Dist. Reqr.	
Total	Parcial						
0.00	0.00			E.R. 219 		<b>38 Min</b> <b>8.07</b>	
0.26	0.26			E.R. 219 		<b>7.81</b>	
3.40	3.14			V.E. 1 V.E. 1		<b>4.67</b>	
7.61	4.21			V.E. 1 		<b>0.46</b>	
7.95	0.34			V.E. 1 		<b>0.12</b>	
				ARRUAMENTO DE ACESSO À ZONA BALNEAR			

RALI DO FAIAL

TC/CH 3I-E.R. 219 - ILHA (SANTANA)		DISTANCE/DISTÂNCIA	LEG/ETAPA	Pag/Pág
TC/CH 3J-REAGRUPAMENTO (IN)		8.07 Km	1	A12
<b>ITINERÁRIO ALTERNATIVO</b>		AVERAGE/MÉDIA	SECTION/SECÇÃO	
		14.2 Km/h	3	
			TIME ALLOWED/TEMPO	34 MIN
Distância/Distance		DIRECTION/DIRECÇÃO	INFORMATION/INFORMAÇÃO	Dist. to go Dist. Regr.
Total	Parcial			

CONTINUA A PARTIR DA  
**PÁGINA 37, DESENHO 24**  
DO ROAD BOOK PRINCIPAL