



TROFÉU REGIONAL DE RAMPAS AMAK 2019

CADERNO DE ITINERÁRIO

DISTÂNCIA

DIA

1

2.30 Km

SECÇÃO

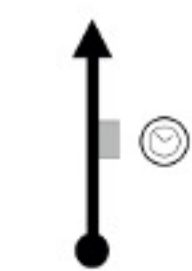



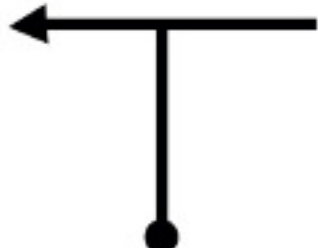

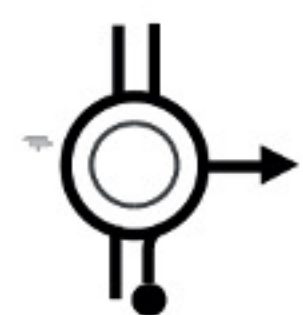


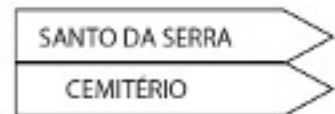
1

MÉDIA

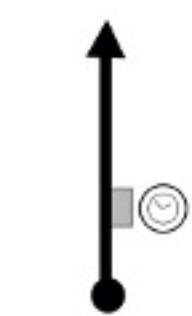

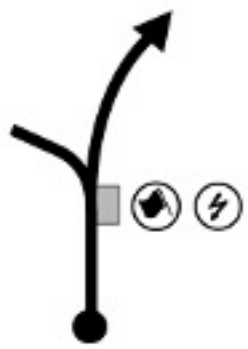




TEMPO

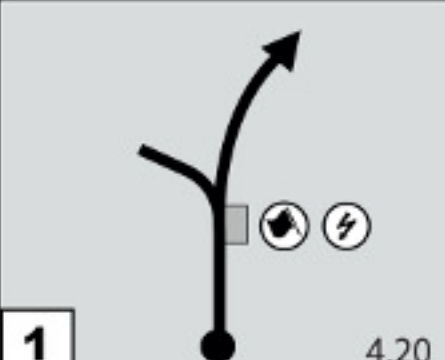

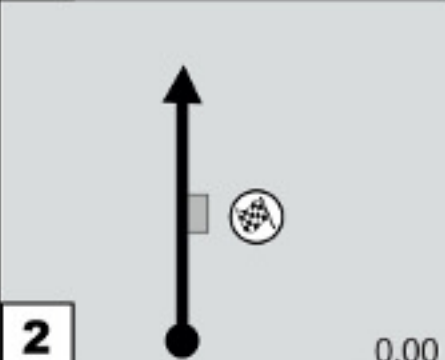

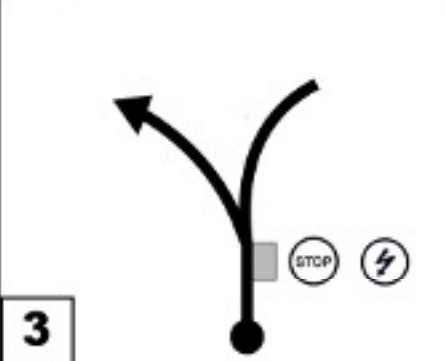

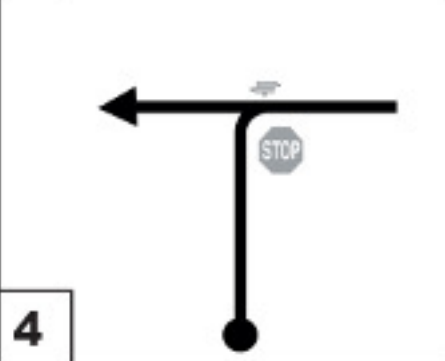



27.60 Km/h

05 MIN

Distance/Distância		Direcção	INFORMAÇÃO	Dist. Repr.
Total	Parcial			
0.00	0.00	<p>1</p> 	PRAÇA FORUM DE MACHICO 	2.30
0.05	0.05	<p>2</p> 	FORUM DE MACHICO  CAMINHO DO CEMITÉRIO	2.25
0.30	0.25	<p>3</p> 	CAMINHO DO CEMITÉRIO  ESTRADA DAS QUEIMADAS	2.00
1.09	0.79	<p>4</p> 	ESTRADA DAS QUEIMADAS 	1.21
1.98	0.89	<p>5</p> 		0.32

	DISTÂNCIA	DIA	1
	2.30 Km	SECÇÃO	1
	MÉDIA	TEMPO	05 MIN
	27.60 Km/h		

Distância		Direcção	INFORMAÇÃO	Dist. Regr.
Total	Parcial			
2.30	0.32	<div data-bbox="319 593 391 672" style="border: 1px solid black; padding: 2px; display: inline-block;">6</div> 	E.R. 239  -1- (0.20)	0.00
0.00	0.20	<div data-bbox="319 974 391 1052" style="border: 1px solid black; padding: 2px; display: inline-block;">7</div> 	E.R. 239  T-1  -1-  	0.10

Distance/Distância		DIRECÇÃO	INFORMAÇÃO	Dist. Regr.
Total	Parcial			
		DISTÂNCIA		DIA
		14.58 Km		SECÇÃO
		MÉDIA		TEMPO
		34.99 Km/h		25 MIN
0.00	0.00	1  4.20	E.R. 239  T-1 -1-	14.58
4.20	4.20	2  0.00	E.R. 239  -1-	10.38
4.50	0.30	3  0.00	E.R. 239  T-2 -1-	10.08
4.55	0.05	4  0.00	E.R. 239  SANTA CRUZ E.R. 237	10.03
9.21	4.66	5  0.00	E.R. 237  MACHICO AEROPORTO FUNCHAL	5.37

DISTÂNCIA

DIA

1

14.58 Km

SECÇÃO






1

MÉDIA


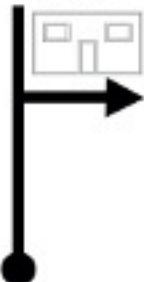



TEMPO

34.99 Km/h

25 MIN

Distance/Distância		Direcção	ASFAUTO	Informação	Dist. Regr.
Total	Parcial				
10.91	1.70		6	E.R. 237 !!	3.67
11.99	1.08		7	E.R. 237 SANTO da SERRA MACHICO	2.59
12.89	0.90		8	E.R. 239 E.R. 239 FUNCHAL AEROPORTO	1.69
13.82	0.93		9	ESTRADA DAS QUEIMADAS !!	0.76
14.10	0.28		10	RUA DO INFANTE DOM HENRIQUES RUA DO INFANTE DOM HENRIQUES !! RUA DA ARVORE	0.48

	DISTÂNCIA	DIA	1
	14.58 Km	SECÇÃO	1
	MÉDIA	TEMPO	25 MIN
	34.99 Km/h		

Distance/Distância		Direcção	ABRILHO	Informação	Dist. Regr.
Total	Parcial				
14.28	0.18	<div style="text-align: center;">   </div>		RUA DA ARVORE	0.30
14.45	0.17	<div style="text-align: center;">  </div>		RUA DA ESTACADA RUA DA ESTACADA	0.13
14.58	0.13	<div style="text-align: center;">  </div>		RUA DO MERCADO RUA DO MERCADO <div style="text-align: center;">  </div>	0.00
				PRAÇA FORUM MACHICO	